



ACS Population Summary

Boyd's Corners Bible Church
 4740 County Route 21, Jasper, New York, 14855
 Drive Time: 20 minute radius

Prepared by Esri
 Latitude: 42.15330
 Longitude: -77.44231

	2016-2020 ACS Estimate	Percent	MOE(±)	Reliability
CIVILIAN NONINSTITUTIONALIZED POPULATION BY AGE & TYPES OF HEALTH INSURANCE COVERAGE				
Total	4,838	100.0%	99	
Under 19 years:	1,352	27.9%	60	
One Type of Health Insurance:	839	17.3%	39	
Employer-Based Health Ins Only	397	8.2%	20	
Direct-Purchase Health Ins Only	21	0.4%	9	
Medicare Coverage Only	0	0.0%	1	
Medicaid Coverage Only	421	8.7%	41	
TRICARE/Military Hlth Cov Only	0	0.0%	1	
VA Health Care Only	0	0.0%	0	
2+ Types of Health Insurance	93	1.9%	11	
No Health Insurance Coverage	420	8.7%	65	
19 to 34 years:	886	18.3%	36	
One Type of Health Insurance:	589	12.2%	28	
Employer-Based Health Ins Only	388	8.0%	27	
Direct-Purchase Health Ins Only	40	0.8%	7	
Medicare Coverage Only	0	0.0%	0	
Medicaid Coverage Only	160	3.3%	16	
TRICARE/Military Hlth Cov Only	1	0.0%	6	
VA Health Care Only	0	0.0%	0	
2+ Types of Health Insurance	50	1.0%	18	
No Health Insurance Coverage	247	5.1%	31	
35 to 64 years:	1,844	38.1%	42	
One Type of Health Insurance:	1,420	29.4%	38	
Employer-Based Health Ins Only	1,001	20.7%	33	
Direct-Purchase Health Ins Only	91	1.9%	15	
Medicare Coverage Only	49	1.0%	14	
Medicaid Coverage Only	253	5.2%	20	
TRICARE/Military Hlth Cov Only	4	0.1%	2	
VA Health Care Only	22	0.5%	6	
2+ Types of Health Insurance	198	4.1%	16	
No Health Insurance Coverage	226	4.7%	27	
65+ years:	756	15.6%	22	
One Type of Health Insurance:	183	3.8%	21	
Employer-Based Health Ins Only	8	0.2%	6	
Direct-Purchase Health Ins Only	4	0.1%	5	
Medicare Coverage Only	172	3.6%	21	
TRICARE/Military Hlth Cov Only	0	0.0%	0	
VA Health Care Only	0	0.0%	0	
2+ Types of Health Insurance:	565	11.7%	17	
Employer-Based & Direct-Purchase Health Insurance	0	0.0%	0	
Employer-Based Health & Medicare Insurance	216	4.5%	13	
Direct-Purchase Health & Medicare Insurance	118	2.4%	9	
Medicare & Medicaid Coverage	47	1.0%	9	
Other Private Health Insurance Combos	0	0.0%	0	
Other Public Health Insurance Combos	26	0.5%	4	
Other Health Insurance Combinations	158	3.3%	11	
No Health Insurance Coverage	7	0.1%	5	



ACS Population Summary

Boyd's Corners Bible Church
 4740 County Route 21, Jasper, New York, 14855
 Drive Time: 20 minute radius

Prepared by Esri
 Latitude: 42.15330
 Longitude: -77.44231

	2016-2020 ACS Estimate	Percent	MOE(±)	Reliability
POPULATION BY RATIO OF INCOME TO POVERTY LEVEL				
Total	4,808	100.0%	98	
Under .50	334	6.9%	28	
.50 to .99	658	13.7%	83	
1.00 to 1.24	314	6.5%	52	
1.25 to 1.49	370	7.7%	53	
1.50 to 1.84	249	5.2%	23	
1.85 to 1.99	245	5.1%	33	
2.00 and over	2,637	54.8%	62	
CIVILIAN POPULATION AGE 18 OR OLDER BY VETERAN STATUS				
Total	3,543	100.0%	63	
Veteran	320	9.0%	14	
Nonveteran	3,223	91.0%	63	
Male	1,768	49.9%	33	
Veteran	298	8.4%	13	
Nonveteran	1,470	41.5%	34	
Female	1,775	50.1%	36	
Veteran	22	0.6%	18	
Nonveteran	1,753	49.5%	36	
CIVILIAN VETERANS AGE 18 OR OLDER BY PERIOD OF MILITARY SERVICE				
Total	319	100.0%	14	
Gulf War (9/01 or later), no Gulf War (8/90 to 8/01), no Vietnam Era	30	9.4%	11	
Gulf War (9/01 or later) and Gulf War (8/90 to 8/01), no Vietnam Era	17	5.3%	23	
Gulf War (9/01 or later), and Gulf War (8/90 to 8/01), and Vietnam Era	0	0.0%	0	
Gulf War (8/90 to 8/01), no Vietnam Era	49	15.4%	14	
Gulf War (8/90 to 8/01) and Vietnam Era	1	0.3%	2	
Vietnam Era, no Korean War, no World War II	110	34.5%	7	
Vietnam Era and Korean War, no World War II	2	0.6%	5	
Vietnam Era and Korean War and World War II	0	0.0%	0	
Korean War, no Vietnam Era, no World War II	16	5.0%	10	
Korean War and World War II, no Vietnam Era	0	0.0%	0	
World War II, no Korean War, no Vietnam Era	0	0.0%	1	
Between Gulf War and Vietnam Era only	59	18.5%	9	
Between Vietnam Era and Korean War only	35	11.0%	9	
Between Korean War and World War II only	0	0.0%	0	
Pre-World War II only	0	0.0%	0	
HOUSEHOLDS BY POVERTY STATUS				
Total	1,673	100.0%	29	
Income in the past 12 months below poverty level	246	14.7%	16	
Married-couple family	125	7.5%	15	
Other family - male householder (no wife present)	29	1.7%	15	
Other family - female householder (no husband present)	30	1.8%	9	
Nonfamily household - male householder	34	2.0%	12	
Nonfamily household - female householder	28	1.7%	5	
Income in the past 12 months at or above poverty level	1,427	85.3%	27	
Married-couple family	857	51.2%	24	
Other family - male householder (no wife present)	73	4.4%	10	
Other family - female householder (no husband present)	140	8.4%	14	
Nonfamily household - male householder	175	10.5%	10	
Nonfamily household - female householder	183	10.9%	10	

Source: U.S. Census Bureau, 2016-2020 American Community Survey

Reliability: high medium low

August 15, 2022



ACS Population Summary

Boyd's Corners Bible Church
 4740 County Route 21, Jasper, New York, 14855
 Drive Time: 20 minute radius

Prepared by Esri
 Latitude: 42.15330
 Longitude: -77.44231

	2016-2020 ACS Estimate	Percent	MOE(±)	Reliability
HOUSEHOLDS BY OTHER INCOME				
Social Security Income	595	35.6%	15	
No Social Security Income	1,078	64.4%	26	
Retirement Income	438	26.2%	16	
No Retirement Income	1,234	73.8%	27	
GROSS RENT AS A PERCENTAGE OF HOUSEHOLD INCOME IN THE PAST 12 MONTHS				
<10% of Income	32	12.4%	9	
10-14.9% of Income	24	9.3%	9	
15-19.9% of Income	22	8.5%	5	
20-24.9% of Income	24	9.3%	19	
25-29.9% of Income	8	3.1%	5	
30-34.9% of Income	4	1.5%	6	
35-39.9% of Income	27	10.4%	16	
40-49.9% of Income	14	5.4%	3	
50+% of Income	40	15.4%	13	
Gross Rent % Inc Not Computed	65	25.1%	8	
HOUSEHOLDS BY PUBLIC ASSISTANCE INCOME IN THE PAST 12 MONTHS				
Total	1,673	100.0%	29	
With public assistance income	48	2.9%	15	
No public assistance income	1,625	97.1%	28	
HOUSEHOLDS BY FOOD STAMPS/SNAP STATUS				
Total	1,673	100.0%	29	
With Food Stamps/SNAP	157	9.4%	12	
With No Food Stamps/SNAP	1,516	90.6%	29	
HOUSEHOLDS BY DISABILITY STATUS				
Total	1,673	100.0%	29	
With 1+ Persons w/Disability	477	28.5%	17	
With No Person w/Disability	1,195	71.4%	31	

Data Note: N/A means not available. Population by Ratio of Income to Poverty Level represents persons for whom poverty status is determined. Household income represents income in 2020, adjusted for inflation.

2016-2020 ACS Estimate: The American Community Survey (ACS) replaces census sample data. Esri is releasing the 2016-2020 ACS estimates, five-year period data collected monthly from January 1, 2016 through December 31, 2020. Although the ACS includes many of the subjects previously covered by the decennial census sample, there are significant differences between the two surveys including fundamental differences in survey design and residency rules.

Margin of error (MOE): The MOE is a measure of the variability of the estimate due to sampling error. MOEs enable the data user to measure the range of uncertainty for each estimate with 90 percent confidence. The range of uncertainty is called the confidence interval, and it is calculated by taking the estimate +/- the MOE. For example, if the ACS reports an estimate of 100 with an MOE of +/- 20, then you can be 90 percent certain the value for the whole population falls between 80 and 120.

Reliability: These symbols represent threshold values that Esri has established from the Coefficients of Variation (CV) to designate the usability of the estimates. The CV measures the amount of sampling error relative to the size of the estimate, expressed as a percentage.

- High Reliability: Small CVs (less than or equal to 12 percent) are flagged green to indicate that the sampling error is small relative to the estimate and the estimate is reasonably reliable.
- Medium Reliability: Estimates with CVs between 12 and 40 are flagged yellow-use with caution.
- Low Reliability: Large CVs (over 40 percent) are flagged red to indicate that the sampling error is large relative to the estimate. The estimate is considered very unreliable.



Demographic and Income Profile

Boyd's Corners Bible Church
 4740 County Route 21, Jasper, New York, 14855
 Drive Time: 20 minute radius

Prepared by Esri
 Latitude: 42.15330
 Longitude: -77.44231

Summary	Census 2010	Census 2020	2022	2027
Population	4,988	4,782	4,619	4,476
Households	1,666	1,695	1,657	1,627
Families	1,236	-	1,200	1,176
Average Household Size	2.99	2.82	2.79	2.75
Owner Occupied Housing Units	1,389	-	1,386	1,367
Renter Occupied Housing Units	276	-	272	260
Median Age	36.2	-	37.6	38.7

Trends: 2022-2027 Annual Rate	Area	State	National
Population	-0.63%	-0.38%	0.25%
Households	-0.36%	-0.24%	0.31%
Families	-0.40%	-0.28%	0.28%
Owner HHs	-0.28%	-0.01%	0.53%
Median Household Income	1.81%	3.70%	3.12%

Households by Income	2022		2027	
	Number	Percent	Number	Percent
<\$15,000	172	10.4%	145	8.9%
\$15,000 - \$24,999	210	12.7%	225	13.8%
\$25,000 - \$34,999	201	12.1%	185	11.4%
\$35,000 - \$49,999	212	12.8%	222	13.6%
\$50,000 - \$74,999	294	17.7%	109	6.7%
\$75,000 - \$99,999	222	13.4%	174	10.7%
\$100,000 - \$149,999	266	16.1%	438	26.9%
\$150,000 - \$199,999	53	3.2%	92	5.7%
\$200,000+	26	1.6%	36	2.2%

Median Household Income	\$51,933	\$56,819
Average Household Income	\$67,906	\$81,275
Per Capita Income	\$25,301	\$30,663

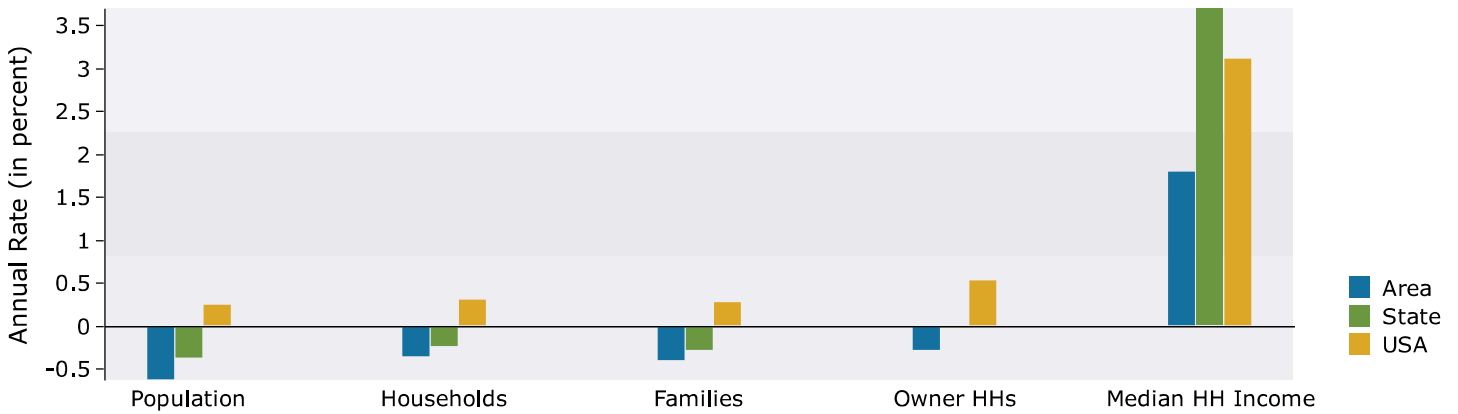
Population by Age	Census 2010		2022		2027	
	Number	Percent	Number	Percent	Number	Percent
0 - 4	374	7.5%	332	7.2%	311	6.9%
5 - 9	428	8.6%	345	7.5%	334	7.5%
10 - 14	431	8.6%	333	7.2%	353	7.9%
15 - 19	406	8.1%	316	6.8%	298	6.7%
20 - 24	245	4.9%	258	5.6%	235	5.2%
25 - 34	536	10.7%	590	12.8%	511	11.4%
35 - 44	629	12.6%	530	11.5%	524	11.7%
45 - 54	691	13.9%	547	11.8%	519	11.6%
55 - 64	612	12.3%	578	12.5%	558	12.5%
65 - 74	404	8.1%	508	11.0%	493	11.0%
75 - 84	181	3.6%	229	5.0%	279	6.2%
85+	50	1.0%	51	1.1%	63	1.4%

Race and Ethnicity	Census 2010		Census 2020		2022		2027	
	Number	Percent	Number	Percent	Number	Percent	Number	Percent
White Alone	4,907	98.4%	4,611	96.4%	4,444	96.2%	4,285	95.7%
Black Alone	19	0.4%	10	0.2%	10	0.2%	10	0.2%
American Indian Alone	12	0.2%	3	0.1%	3	0.1%	4	0.1%
Asian Alone	10	0.2%	4	0.1%	4	0.1%	5	0.1%
Pacific Islander Alone	0	0.0%	1	0.0%	1	0.0%	1	0.0%
Some Other Race Alone	3	0.1%	18	0.4%	18	0.4%	20	0.4%
Two or More Races	36	0.7%	135	2.8%	138	3.0%	152	3.4%
Hispanic Origin (Any Race)	49	1.0%	49	1.0%	49	1.1%	48	1.1%

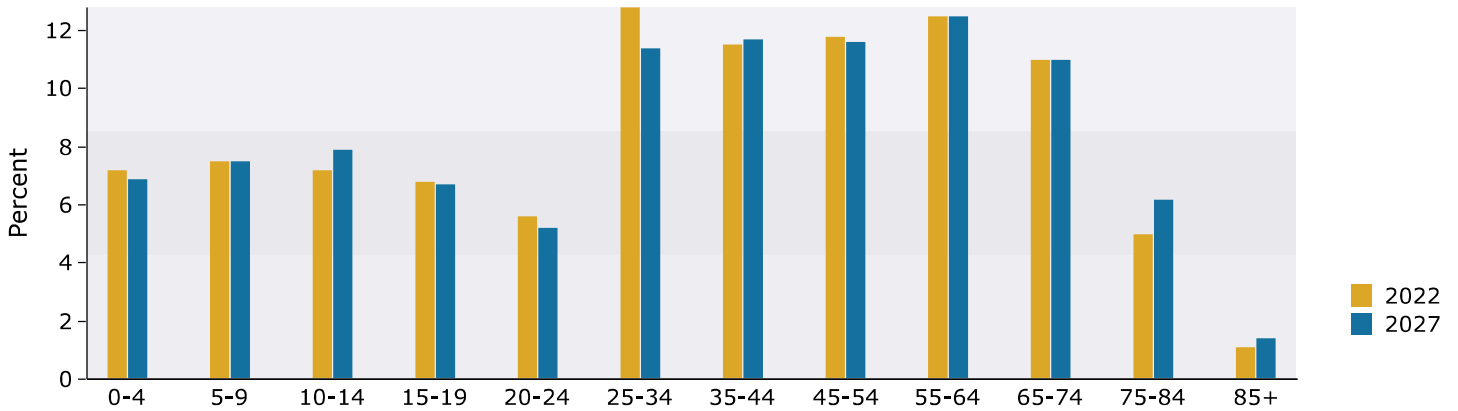
Data Note: Income is expressed in current dollars.

Source: Esri forecasts for 2022 and 2027. U.S. Census Bureau 2010 decennial Census data converted by Esri into 2020 geography.

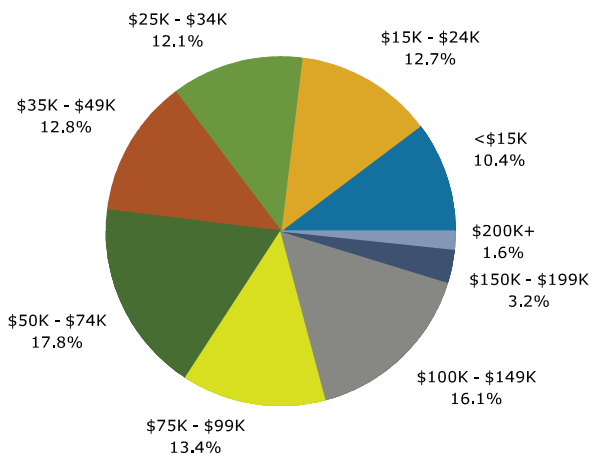
Trends 2022-2027




Population by Age



2022 Household Income



2022 Population by Race



2022 Percent Hispanic Origin: 1.1%

Source: Esri forecasts for 2022 and 2027. U.S. Census Bureau 2010 decennial Census data converted by Esri into 2020 geography.



Market Profile

Boyd's Corners Bible Church
 4740 County Route 21, Jasper, New York, 14855
 Drive Time: 20 minute radii

Prepared by Esri
 Latitude: 42.15330
 Longitude: -77.44231

20 minutes

Population Summary	
2010 Total Population	4,988
2020 Total Population	4,782
2020 Group Quarters	0
2022 Total Population	4,619
2022 Group Quarters	0
2027 Total Population	4,476
2022-2027 Annual Rate	-0.63%
2022 Total Daytime Population	3,543
Workers	739
Residents	2,804
Household Summary	
2010 Households	1,666
2010 Average Household Size	2.99
2020 Total Households	1,695
2020 Average Household Size	2.82
2022 Households	1,657
2022 Average Household Size	2.79
2027 Households	1,627
2027 Average Household Size	2.75
2022-2027 Annual Rate	-0.36%
2010 Families	1,236
2010 Average Family Size	3.43
2022 Families	1,200
2022 Average Family Size	3.24
2027 Families	1,176
2027 Average Family Size	3.20
2022-2027 Annual Rate	-0.40%
Housing Unit Summary	
2000 Housing Units	2,011
Owner Occupied Housing Units	63.9%
Renter Occupied Housing Units	13.9%
Vacant Housing Units	22.2%
2010 Housing Units	2,265
Owner Occupied Housing Units	61.3%
Renter Occupied Housing Units	12.2%
Vacant Housing Units	26.4%
2020 Housing Units	2,078
Vacant Housing Units	18.4%
2022 Housing Units	2,058
Owner Occupied Housing Units	67.3%
Renter Occupied Housing Units	13.2%
Vacant Housing Units	19.5%
2027 Housing Units	2,060
Owner Occupied Housing Units	66.4%
Renter Occupied Housing Units	12.6%
Vacant Housing Units	21.0%
Median Household Income	
2022	\$51,933
2027	\$56,819
Median Home Value	
2022	\$138,443
2027	\$185,714
Per Capita Income	
2022	\$25,301
2027	\$30,663
Median Age	
2010	36.2
2022	37.6
2027	38.7

Data Note: Household population includes persons not residing in group quarters. Average Household Size is the household population divided by total households. Persons in families include the householder and persons related to the householder by birth, marriage, or adoption. Per Capita Income represents the income received by all persons aged 15 years and over divided by the total population.

Source: Esri forecasts for 2022 and 2027. U.S. Census Bureau 2000 and 2010 decennial Census data converted by Esri into 2020 geography.



Market Profile

Boyd's Corners Bible Church
 4740 County Route 21, Jasper, New York, 14855
 Drive Time: 20 minute radii

Prepared by Esri
 Latitude: 42.15330
 Longitude: -77.44231

20 minutes

2022 Households by Income

Household Income Base	1,657
<\$15,000	10.4%
\$15,000 - \$24,999	12.7%
\$25,000 - \$34,999	12.1%
\$35,000 - \$49,999	12.8%
\$50,000 - \$74,999	17.7%
\$75,000 - \$99,999	13.4%
\$100,000 - \$149,999	16.1%
\$150,000 - \$199,999	3.2%
\$200,000+	1.6%
Average Household Income	\$67,906

2027 Households by Income

Household Income Base	1,627
<\$15,000	8.9%
\$15,000 - \$24,999	13.8%
\$25,000 - \$34,999	11.4%
\$35,000 - \$49,999	13.6%
\$50,000 - \$74,999	6.7%
\$75,000 - \$99,999	10.7%
\$100,000 - \$149,999	26.9%
\$150,000 - \$199,999	5.7%
\$200,000+	2.2%
Average Household Income	\$81,275

2022 Owner Occupied Housing Units by Value

Total	1,386
<\$50,000	10.9%
\$50,000 - \$99,999	27.3%
\$100,000 - \$149,999	15.3%
\$150,000 - \$199,999	16.7%
\$200,000 - \$249,999	7.5%
\$250,000 - \$299,999	10.3%
\$300,000 - \$399,999	5.3%
\$400,000 - \$499,999	2.6%
\$500,000 - \$749,999	3.8%
\$750,000 - \$999,999	0.2%
\$1,000,000 - \$1,499,999	0.1%
\$1,500,000 - \$1,999,999	0.0%
\$2,000,000 +	0.0%
Average Home Value	\$173,593

2027 Owner Occupied Housing Units by Value

Total	1,367
<\$50,000	6.4%
\$50,000 - \$99,999	17.3%
\$100,000 - \$149,999	14.0%
\$150,000 - \$199,999	17.4%
\$200,000 - \$249,999	9.8%
\$250,000 - \$299,999	20.6%
\$300,000 - \$399,999	6.9%
\$400,000 - \$499,999	3.4%
\$500,000 - \$749,999	4.2%
\$750,000 - \$999,999	0.1%
\$1,000,000 - \$1,499,999	0.1%
\$1,500,000 - \$1,999,999	0.0%
\$2,000,000 +	0.0%
Average Home Value	\$208,516

Data Note: Income represents the preceding year, expressed in current dollars. Household income includes wage and salary earnings, interest dividends, net rents, pensions, SSI and welfare payments, child support, and alimony.

Source: Esri forecasts for 2022 and 2027. U.S. Census Bureau 2000 and 2010 decennial Census data converted by Esri into 2020 geography.



Market Profile

Boyd's Corners Bible Church
4740 County Route 21, Jasper, New York, 14855
Drive Time: 20 minute radii

Prepared by Esri
Latitude: 42.15330
Longitude: -77.44231

20 minutes

2010 Population by Age	
Total	4,985
0 - 4	7.5%
5 - 9	8.6%
10 - 14	8.6%
15 - 24	13.1%
25 - 34	10.8%
35 - 44	12.6%
45 - 54	13.9%
55 - 64	12.3%
65 - 74	8.1%
75 - 84	3.6%
85 +	1.0%
18 +	70.2%
2022 Population by Age	
Total	4,617
0 - 4	7.2%
5 - 9	7.5%
10 - 14	7.2%
15 - 24	12.4%
25 - 34	12.8%
35 - 44	11.5%
45 - 54	11.8%
55 - 64	12.5%
65 - 74	11.0%
75 - 84	5.0%
85 +	1.1%
18 +	74.0%
2027 Population by Age	
Total	4,478
0 - 4	6.9%
5 - 9	7.5%
10 - 14	7.9%
15 - 24	11.9%
25 - 34	11.4%
35 - 44	11.7%
45 - 54	11.6%
55 - 64	12.5%
65 - 74	11.0%
75 - 84	6.2%
85 +	1.4%
18 +	73.5%
2010 Population by Sex	
Males	2,543
Females	2,445
2022 Population by Sex	
Males	2,364
Females	2,255
2027 Population by Sex	
Males	2,297
Females	2,179

Source: Esri forecasts for 2022 and 2027. U.S. Census Bureau 2000 and 2010 decennial Census data converted by Esri into 2020 geography.



Market Profile

Boyd's Corners Bible Church
 4740 County Route 21, Jasper, New York, 14855
 Drive Time: 20 minute radii

Prepared by Esri
 Latitude: 42.15330
 Longitude: -77.44231

20 minutes

2010 Population by Race/Ethnicity	
Total	4,987
White Alone	98.4%
Black Alone	0.4%
American Indian Alone	0.2%
Asian Alone	0.2%
Pacific Islander Alone	0.0%
Some Other Race Alone	0.1%
Two or More Races	0.7%
Hispanic Origin	1.0%
Diversity Index	5.1
2020 Population by Race/Ethnicity	
Total	4,782
White Alone	96.4%
Black Alone	0.2%
American Indian Alone	0.1%
Asian Alone	0.1%
Pacific Islander Alone	0.0%
Some Other Race Alone	0.4%
Two or More Races	2.8%
Hispanic Origin	1.0%
Diversity Index	8.8
2022 Population by Race/Ethnicity	
Total	4,618
White Alone	96.2%
Black Alone	0.2%
American Indian Alone	0.1%
Asian Alone	0.1%
Pacific Islander Alone	0.0%
Some Other Race Alone	0.4%
Two or More Races	3.0%
Hispanic Origin	1.1%
Diversity Index	9.3
2027 Population by Race/Ethnicity	
Total	4,477
White Alone	95.7%
Black Alone	0.2%
American Indian Alone	0.1%
Asian Alone	0.1%
Pacific Islander Alone	0.0%
Some Other Race Alone	0.4%
Two or More Races	3.4%
Hispanic Origin	1.1%
Diversity Index	10.1
2010 Population by Relationship and Household Type	
Total	4,988
In Households	99.9%
In Family Households	87.8%
Householder	25.7%
Spouse	20.4%
Child	36.8%
Other relative	2.0%
Nonrelative	2.9%
In Nonfamily Households	12.1%
In Group Quarters	0.1%
Institutionalized Population	0.0%
Noninstitutionalized Population	0.1%

Data Note: Persons of Hispanic Origin may be of any race. The Diversity Index measures the probability that two people from the same area will be from different race/ethnic groups.

Source: Esri forecasts for 2022 and 2027. U.S. Census Bureau 2000 and 2010 decennial Census data converted by Esri into 2020 geography.



Market Profile

Boyd's Corners Bible Church
4740 County Route 21, Jasper, New York, 14855
Drive Time: 20 minute radii

Prepared by Esri
Latitude: 42.15330
Longitude: -77.44231

20 minutes

2022 Population 25+ by Educational Attainment	
Total	3,036
Less than 9th Grade	8.0%
9th - 12th Grade, No Diploma	5.6%
High School Graduate	38.5%
GED/Alternative Credential	7.4%
Some College, No Degree	14.4%
Associate Degree	14.6%
Bachelor's Degree	6.0%
Graduate/Professional Degree	5.4%
2022 Population 15+ by Marital Status	
Total	3,609
Never Married	26.1%
Married	58.7%
Widowed	5.3%
Divorced	9.9%
2022 Civilian Population 16+ in Labor Force	
Civilian Population 16+	1,850
Population 16+ Employed	97.5%
Population 16+ Unemployment rate	2.5%
Population 16-24 Employed	13.7%
Population 16-24 Unemployment rate	6.4%
Population 25-54 Employed	64.7%
Population 25-54 Unemployment rate	2.1%
Population 55-64 Employed	16.6%
Population 55-64 Unemployment rate	0.7%
Population 65+ Employed	4.9%
Population 65+ Unemployment rate	2.2%
2022 Employed Population 16+ by Industry	
Total	1,804
Agriculture/Mining	9.8%
Construction	14.3%
Manufacturing	16.5%
Wholesale Trade	1.9%
Retail Trade	7.3%
Transportation/Utilities	8.1%
Information	1.6%
Finance/Insurance/Real Estate	2.4%
Services	34.1%
Public Administration	3.9%
2022 Employed Population 16+ by Occupation	
Total	1,805
White Collar	44.7%
Management/Business/Financial	12.9%
Professional	15.4%
Sales	6.3%
Administrative Support	10.1%
Services	12.9%
Blue Collar	42.5%
Farming/Forestry/Fishing	3.4%
Construction/Extraction	12.5%
Installation/Maintenance/Repair	5.4%
Production	8.6%
Transportation/Material Moving	12.6%

Source: Esri forecasts for 2022 and 2027. U.S. Census Bureau 2000 and 2010 decennial Census data converted by Esri into 2020 geography.



Market Profile

Boyd's Corners Bible Church
 4740 County Route 21, Jasper, New York, 14855
 Drive Time: 20 minute radii

Prepared by Esri
 Latitude: 42.15330
 Longitude: -77.44231

20 minutes

2010 Households by Type	
Total	1,666
Households with 1 Person	19.0%
Households with 2+ People	81.0%
Family Households	74.2%
Husband-wife Families	58.7%
With Related Children	25.3%
Other Family (No Spouse Present)	15.5%
Other Family with Male Householder	7.1%
With Related Children	4.6%
Other Family with Female Householder	8.3%
With Related Children	5.3%
Nonfamily Households	6.8%
All Households with Children	36.6%
Multigenerational Households	3.1%
Unmarried Partner Households	10.4%
Male-female	9.8%
Same-sex	0.6%
2010 Households by Size	
Total	1,666
1 Person Household	19.0%
2 Person Household	36.9%
3 Person Household	16.5%
4 Person Household	12.9%
5 Person Household	7.3%
6 Person Household	2.8%
7 + Person Household	4.6%
2010 Households by Tenure and Mortgage Status	
Total	1,665
Owner Occupied	83.4%
Owned with a Mortgage/Loan	41.8%
Owned Free and Clear	41.6%
Renter Occupied	16.6%
2022 Affordability, Mortgage and Wealth	
Housing Affordability Index	134
Percent of Income for Mortgage	14.0%
Wealth Index	50
2010 Housing Units By Urban/ Rural Status	
Total Housing Units	2,265
Housing Units Inside Urbanized Area	0.0%
Housing Units Inside Urbanized Cluster	0.0%
Rural Housing Units	100.0%
2010 Population By Urban/ Rural Status	
Total Population	4,988
Population Inside Urbanized Area	0.0%
Population Inside Urbanized Cluster	0.0%
Rural Population	100.0%

Data Note: Households with children include any households with people under age 18, related or not. Multigenerational households are families with 3 or more parent-child relationships. Unmarried partner households are usually classified as nonfamily households unless there is another member of the household related to the householder. Multigenerational and unmarried partner households are reported only to the tract level. Esri estimated block group data, which is used to estimate polygons or non-standard geography.

Source: Esri forecasts for 2022 and 2027. U.S. Census Bureau 2000 and 2010 decennial Census data converted by Esri into 2020 geography.



Market Profile

Boyd's Corners Bible Church
 4740 County Route 21, Jasper, New York, 14855
 Drive Time: 20 minute radii

Prepared by Esri
 Latitude: 42.15330
 Longitude: -77.44231

20 minutes

Top 3 Tapestry Segments

1. Southern Satellites (10A)
2. Rooted Rural (10B)
3. Heartland Communities (6F)

2022 Consumer Spending

Apparel & Services: Total \$	\$2,548,227
Average Spent	\$1,537.86
Spending Potential Index	64
Education: Total \$	\$1,660,849
Average Spent	\$1,002.32
Spending Potential Index	51
Entertainment/Recreation: Total \$	\$4,304,598
Average Spent	\$2,597.83
Spending Potential Index	71
Food at Home: Total \$	\$7,261,075
Average Spent	\$4,382.06
Spending Potential Index	71
Food Away from Home: Total \$	\$4,729,144
Average Spent	\$2,854.04
Spending Potential Index	66
Health Care: Total \$	\$9,009,592
Average Spent	\$5,437.29
Spending Potential Index	77
HH Furnishings & Equipment: Total \$	\$2,876,504
Average Spent	\$1,735.97
Spending Potential Index	68
Personal Care Products & Services: Total \$	\$1,075,482
Average Spent	\$649.05
Spending Potential Index	64
Shelter: Total \$	\$21,461,518
Average Spent	\$12,952.03
Spending Potential Index	57
Support Payments/Cash Contributions/Gifts in Kind: Total \$	\$3,232,017
Average Spent	\$1,950.52
Spending Potential Index	72
Travel: Total \$	\$2,842,572
Average Spent	\$1,715.49
Spending Potential Index	60
Vehicle Maintenance & Repairs: Total \$	\$1,541,033
Average Spent	\$930.01
Spending Potential Index	74

Data Note: Consumer spending shows the amount spent on a variety of goods and services by households that reside in the area. Expenditures are shown by broad budget categories that are not mutually exclusive. Consumer spending does not equal business revenue. Total and Average Amount Spent Per Household represent annual figures. The Spending Potential Index represents the amount spent in the area relative to a national average of 100.

Source: Consumer Spending data are derived from the 2018 and 2019 Consumer Expenditure Surveys, Bureau of Labor Statistics. Esri.

Source: Esri forecasts for 2022 and 2027. U.S. Census Bureau 2000 and 2010 decennial Census data converted by Esri into 2020 geography.



Tapestry Segmentation Area Profile

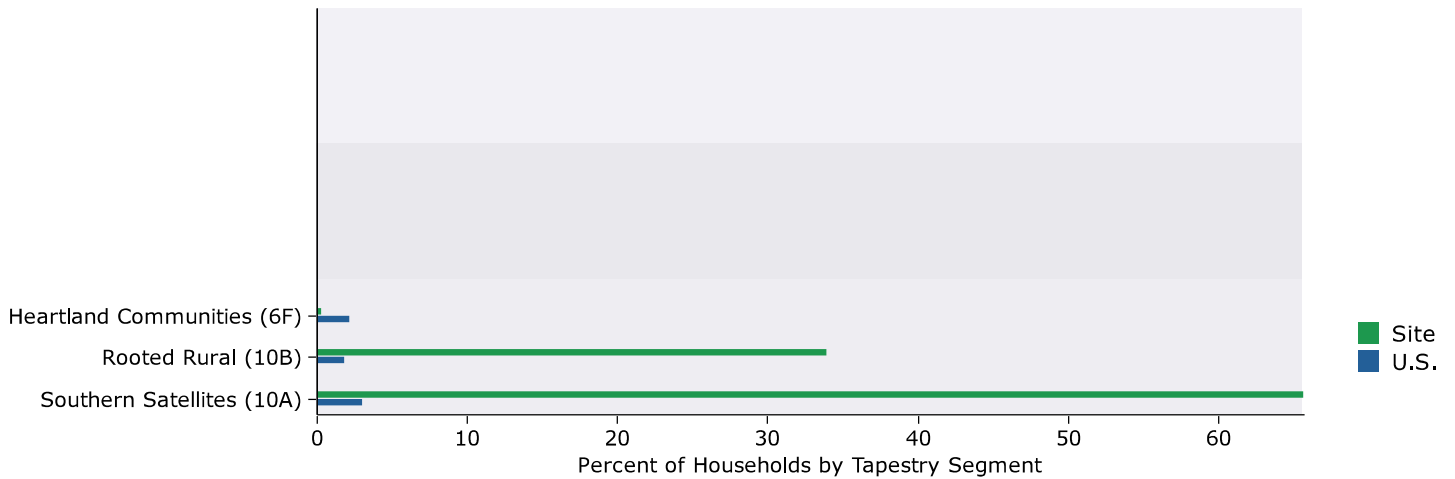
Boyd's Corners Bible Church
 4740 County Route 21, Jasper, New York, 14855
 Drive Time: 20 minute radius

Prepared by Esri
 Latitude: 42.15330
 Longitude: -77.44231

Top Twenty Tapestry Segments

Rank	Tapestry Segment	2022 Households		2022 U.S. Households		Index
		Percent	Cumulative Percent	Percent	Cumulative Percent	
1	Southern Satellites (10A)	65.7%	65.7%	3.1%	3.1%	2126
2	Rooted Rural (10B)	34.0%	99.7%	1.8%	4.9%	1,840
3	Heartland Communities (6F)	0.4%	100.1%	2.2%	7.1%	16
Subtotal		100.1%		7.1%		
Total		100.1%		7.1%		1402

Top Ten Tapestry Segments Site vs. U.S.



Data Note: This report identifies neighborhood segments in the area, and describes the socioeconomic quality of the immediate neighborhood. The index is a comparison of the percent of households or Total Population 18+ in the area, by Tapestry segment, to the percent of households or Total Population 18+ in the United States, by segment. An index of 100 is the US average.

Source: Esri

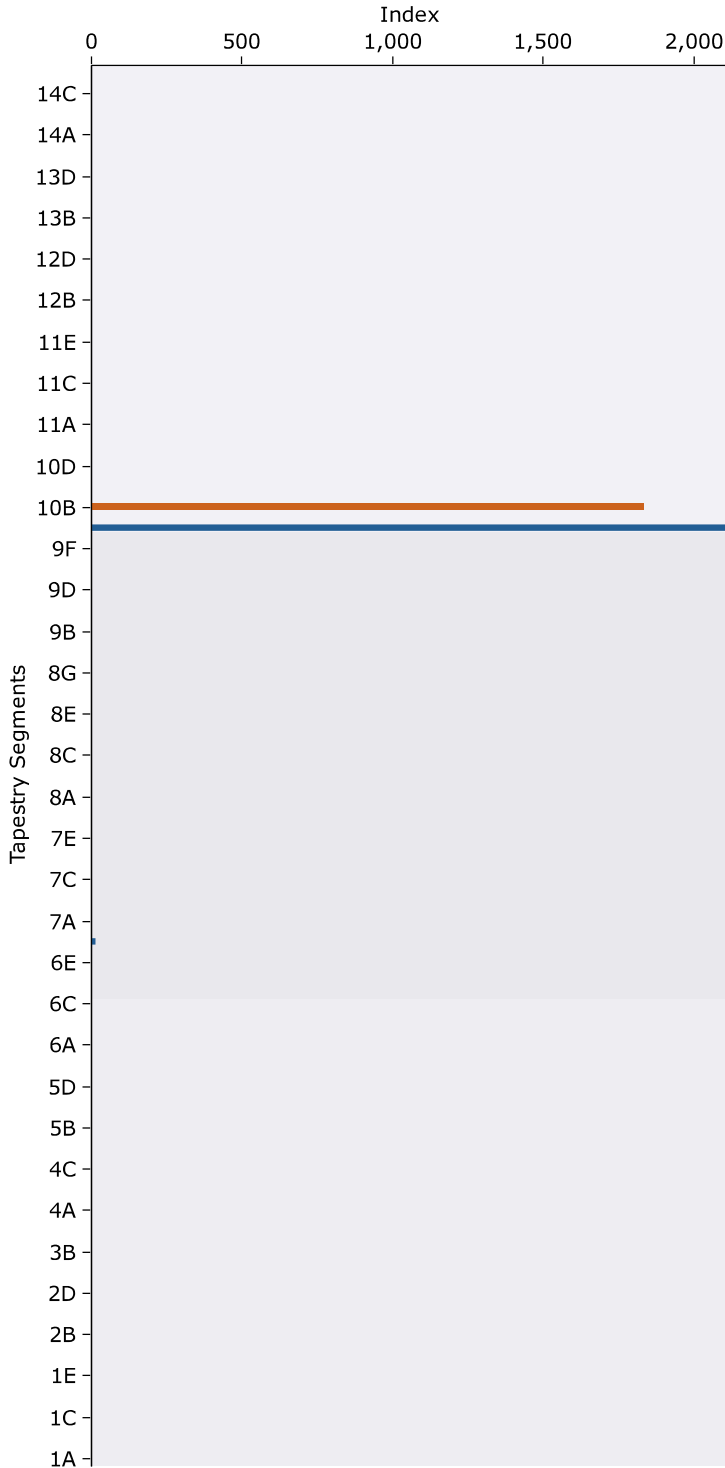


Tapestry Segmentation Area Profile

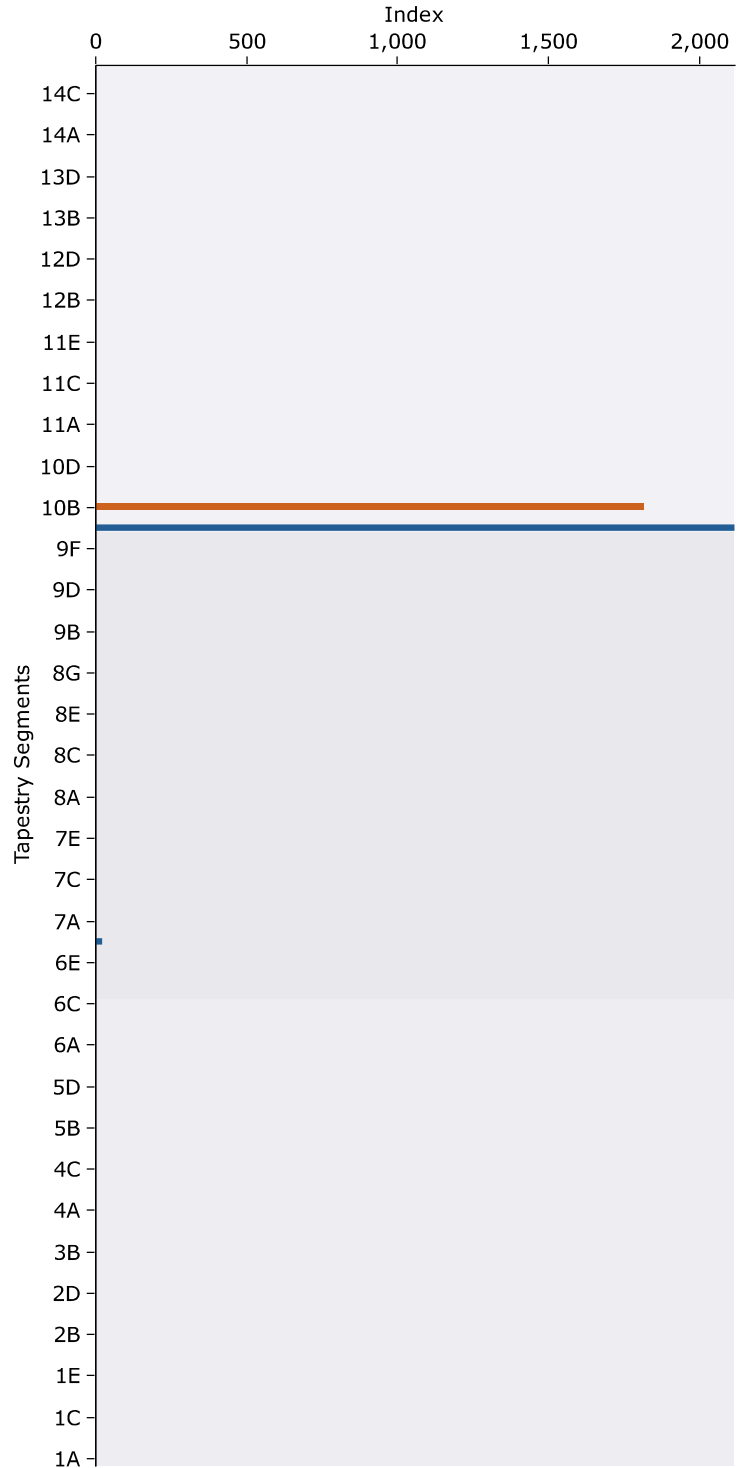
Boyd's Corners Bible Church
4740 County Route 21, Jasper, New York, 14855
Drive Time: 20 minute radius

Prepared by Esri
Latitude: 42.15330
Longitude: -77.44231

2022 Tapestry Indexes by Households



2022 Tapestry Indexes by Total Population 18+



Data Note: This report identifies neighborhood segments in the area, and describes the socioeconomic quality of the immediate neighborhood. The index is a comparison of the percent of households or Total Population 18+ in the area, by Tapestry segment, to the percent of households or Total Population 18+ in the United States, by segment. An index of 100 is the US average.

Source: Esri



Tapestry Segmentation Area Profile

Boyd's Corners Bible Church
 4740 County Route 21, Jasper, New York, 14855
 Drive Time: 20 minute radius

Prepared by Esri
 Latitude: 42.15330
 Longitude: -77.44231

Tapestry LifeMode Groups	2022 Households			2022 Adult Population		
	Number	Percent	Index	Number	Percent	Index
Total:	1,658	100.0%		3,415	100.0%	
1. Affluent Estates	0	0.0%	0	0	0.0%	0
Top Tier (1A)	0	0.0%	0	0	0.0%	0
Professional Pride (1B)	0	0.0%	0	0	0.0%	0
Boomburbs (1C)	0	0.0%	0	0	0.0%	0
Savvy Suburbanites (1D)	0	0.0%	0	0	0.0%	0
Exurbanites (1E)	0	0.0%	0	0	0.0%	0
2. Upscale Avenues	0	0.0%	0	0	0.0%	0
Urban Chic (2A)	0	0.0%	0	0	0.0%	0
Pleasantville (2B)	0	0.0%	0	0	0.0%	0
Pacific Heights (2C)	0	0.0%	0	0	0.0%	0
Enterprising Professionals (2D)	0	0.0%	0	0	0.0%	0
3. Uptown Individuals	0	0.0%	0	0	0.0%	0
Laptops and Lattes (3A)	0	0.0%	0	0	0.0%	0
Metro Renters (3B)	0	0.0%	0	0	0.0%	0
Trendsetters (3C)	0	0.0%	0	0	0.0%	0
4. Family Landscapes	0	0.0%	0	0	0.0%	0
Workday Drive (4A)	0	0.0%	0	0	0.0%	0
Home Improvement (4B)	0	0.0%	0	0	0.0%	0
Middleburg (4C)	0	0.0%	0	0	0.0%	0
5. GenXurban	0	0.0%	0	0	0.0%	0
Comfortable Empty Nesters (5A)	0	0.0%	0	0	0.0%	0
In Style (5B)	0	0.0%	0	0	0.0%	0
Parks and Rec (5C)	0	0.0%	0	0	0.0%	0
Rustbelt Traditions (5D)	0	0.0%	0	0	0.0%	0
Midlife Constants (5E)	0	0.0%	0	0	0.0%	0
6. Cozy Country Living	6	0.4%	3	18	0.5%	5
Green Acres (6A)	0	0.0%	0	0	0.0%	0
Salt of the Earth (6B)	0	0.0%	0	0	0.0%	0
The Great Outdoors (6C)	0	0.0%	0	0	0.0%	0
Prairie Living (6D)	0	0.0%	0	0	0.0%	0
Rural Resort Dwellers (6E)	0	0.0%	0	0	0.0%	0
Heartland Communities (6F)	6	0.4%	16	18	0.5%	25
7. Sprouting Explorers	0	0.0%	0	0	0.0%	0
Up and Coming Families (7A)	0	0.0%	0	0	0.0%	0
Urban Villages (7B)	0	0.0%	0	0	0.0%	0
Urban Edge Families (7C)	0	0.0%	0	0	0.0%	0
Forging Opportunity (7D)	0	0.0%	0	0	0.0%	0
Farm to Table (7E)	0	0.0%	0	0	0.0%	0
Southwestern Families (7F)	0	0.0%	0	0	0.0%	0

Data Note: This report identifies neighborhood segments in the area, and describes the socioeconomic quality of the immediate neighborhood. The index is a comparison of the percent of households or Total Population 18+ in the area, by Tapestry segment, to the percent of households or Total Population 18+ in the United States, by segment. An index of 100 is the US average.

Source: Esri



Tapestry Segmentation Area Profile

Boyd's Corners Bible Church
 4740 County Route 21, Jasper, New York, 14855
 Drive Time: 20 minute radius

Prepared by Esri
 Latitude: 42.15330
 Longitude: -77.44231

Tapestry LifeMode Groups	2022 Households			2022 Adult Population		
	Number	Percent	Index	Number	Percent	Index
Total:	1,658	100.0%		3,415	100.0%	
8. Middle Ground	0	0.0%	0	0	0.0%	0
City Lights (8A)	0	0.0%	0	0	0.0%	0
Emerald City (8B)	0	0.0%	0	0	0.0%	0
Bright Young Professionals (8C)	0	0.0%	0	0	0.0%	0
Downtown Melting Pot (8D)	0	0.0%	0	0	0.0%	0
Front Porches (8E)	0	0.0%	0	0	0.0%	0
Old and Newcomers (8F)	0	0.0%	0	0	0.0%	0
Hometown Heritage (8G)	0	0.0%	0	0	0.0%	0
9. Senior Styles	0	0.0%	0	0	0.0%	0
Silver & Gold (9A)	0	0.0%	0	0	0.0%	0
Golden Years (9B)	0	0.0%	0	0	0.0%	0
The Elders (9C)	0	0.0%	0	0	0.0%	0
Senior Escapes (9D)	0	0.0%	0	0	0.0%	0
Retirement Communities (9E)	0	0.0%	0	0	0.0%	0
Social Security Set (9F)	0	0.0%	0	0	0.0%	0
10. Rustic Outposts	1,652	99.6%	1262	3,397	99.5%	1256
Southern Satellites (10A)	1,089	65.7%	2,125	2,268	66.4%	2,119
Rooted Rural (10B)	563	34.0%	1,839	1,129	33.1%	1,817
Economic BedRock (10C)	0	0.0%	0	0	0.0%	0
Down the Road (10D)	0	0.0%	0	0	0.0%	0
Rural Bypasses (10E)	0	0.0%	0	0	0.0%	0
11. Midtown Singles	0	0.0%	0	0	0.0%	0
City Strivers (11A)	0	0.0%	0	0	0.0%	0
Young and Restless (11B)	0	0.0%	0	0	0.0%	0
Metro Fusion (11C)	0	0.0%	0	0	0.0%	0
Set to Impress (11D)	0	0.0%	0	0	0.0%	0
City Commons (11E)	0	0.0%	0	0	0.0%	0
12. Hometown	0	0.0%	0	0	0.0%	0
Family Foundations (12A)	0	0.0%	0	0	0.0%	0
Traditional Living (12B)	0	0.0%	0	0	0.0%	0
Small Town Sincerity (12C)	0	0.0%	0	0	0.0%	0
Modest Income Homes (12D)	0	0.0%	0	0	0.0%	0
13. Next Wave	0	0.0%	0	0	0.0%	0
Diverse Convergence (13A)	0	0.0%	0	0	0.0%	0
Family Extensions (13B)	0	0.0%	0	0	0.0%	0
NeWest Residents (13C)	0	0.0%	0	0	0.0%	0
Fresh Ambitions (13D)	0	0.0%	0	0	0.0%	0
High Rise Renters (13E)	0	0.0%	0	0	0.0%	0
14. Scholars and Patriots	0	0.0%	0	0	0.0%	0
Military Proximity (14A)	0	0.0%	0	0	0.0%	0
College Towns (14B)	0	0.0%	0	0	0.0%	0
Dorms to Diplomas (14C)	0	0.0%	0	0	0.0%	0
Unclassified (15)	0	0.0%	0	0	0.0%	0

Data Note: This report identifies neighborhood segments in the area, and describes the socioeconomic quality of the immediate neighborhood. The index is a comparison of the percent of households or Total Population 18+ in the area, by Tapestry segment, to the percent of households or Total Population 18+ in the United States, by segment. An index of 100 is the US average.

Source: Esri



Tapestry Segmentation Area Profile

Boyd's Corners Bible Church
 4740 County Route 21, Jasper, New York, 14855
 Drive Time: 20 minute radius

Prepared by Esri
 Latitude: 42.15330
 Longitude: -77.44231

Tapestry Urbanization Groups	2022 Households			2022 Adult Population		
	Number	Percent	Index	Number	Percent	Index
Total:	1,658	100.0%		3,415	100.0%	
1. Principal Urban Center	0	0.0%	0	0	0.0%	0
Laptops and Lattes (3A)	0	0.0%	0	0	0.0%	0
Metro Renters (3B)	0	0.0%	0	0	0.0%	0
Trendsetters (3C)	0	0.0%	0	0	0.0%	0
Downtown Melting Pot (8D)	0	0.0%	0	0	0.0%	0
City Strivers (11A)	0	0.0%	0	0	0.0%	0
NeWest Residents (13C)	0	0.0%	0	0	0.0%	0
Fresh Ambitions (13D)	0	0.0%	0	0	0.0%	0
High Rise Renters (13E)	0	0.0%	0	0	0.0%	0
2. Urban Periphery	0	0.0%	0	0	0.0%	0
Pacific Heights (2C)	0	0.0%	0	0	0.0%	0
Rustbelt Traditions (5D)	0	0.0%	0	0	0.0%	0
Urban Villages (7B)	0	0.0%	0	0	0.0%	0
Urban Edge Families (7C)	0	0.0%	0	0	0.0%	0
Forging Opportunity (7D)	0	0.0%	0	0	0.0%	0
Southwestern Families (7F)	0	0.0%	0	0	0.0%	0
City Lights (8A)	0	0.0%	0	0	0.0%	0
Bright Young Professionals (8C)	0	0.0%	0	0	0.0%	0
Metro Fusion (11C)	0	0.0%	0	0	0.0%	0
Family Foundations (12A)	0	0.0%	0	0	0.0%	0
Modest Income Homes (12D)	0	0.0%	0	0	0.0%	0
Diverse Convergence (13A)	0	0.0%	0	0	0.0%	0
Family Extensions (13B)	0	0.0%	0	0	0.0%	0
3. Metro Cities	0	0.0%	0	0	0.0%	0
In Style (5B)	0	0.0%	0	0	0.0%	0
Emerald City (8B)	0	0.0%	0	0	0.0%	0
Front Porches (8E)	0	0.0%	0	0	0.0%	0
Old and Newcomers (8F)	0	0.0%	0	0	0.0%	0
Hometown Heritage (8G)	0	0.0%	0	0	0.0%	0
Retirement Communities (9E)	0	0.0%	0	0	0.0%	0
Social Security Set (9F)	0	0.0%	0	0	0.0%	0
Young and Restless (11B)	0	0.0%	0	0	0.0%	0
Set to Impress (11D)	0	0.0%	0	0	0.0%	0
City Commons (11E)	0	0.0%	0	0	0.0%	0
Traditional Living (12B)	0	0.0%	0	0	0.0%	0
College Towns (14B)	0	0.0%	0	0	0.0%	0
Dorms to Diplomas (14C)	0	0.0%	0	0	0.0%	0

Data Note: This report identifies neighborhood segments in the area, and describes the socioeconomic quality of the immediate neighborhood. The index is a comparison of the percent of households or Total Population 18+ in the area, by Tapestry segment, to the percent of households or Total Population 18+ in the United States, by segment. An index of 100 is the US average.

Source: Esri



Tapestry Segmentation Area Profile

Boyd's Corners Bible Church
 4740 County Route 21, Jasper, New York, 14855
 Drive Time: 20 minute radius

Prepared by Esri
 Latitude: 42.15330
 Longitude: -77.44231

Tapestry Urbanization Groups	2022 Households			2022 Adult Population		
	Number	Percent	Index	Number	Percent	Index
Total:	1,658	100.0%		3,415	100.0%	
4. Suburban Periphery	0	0.0%	0	0	0.0%	0
Top Tier (1A)	0	0.0%	0	0	0.0%	0
Professional Pride (1B)	0	0.0%	0	0	0.0%	0
Boomburbs (1C)	0	0.0%	0	0	0.0%	0
Savvy Suburbanites (1D)	0	0.0%	0	0	0.0%	0
Exurbanites (1E)	0	0.0%	0	0	0.0%	0
Urban Chic (2A)	0	0.0%	0	0	0.0%	0
Pleasantville (2B)	0	0.0%	0	0	0.0%	0
Enterprising Professionals (2D)	0	0.0%	0	0	0.0%	0
Workday Drive (4A)	0	0.0%	0	0	0.0%	0
Home Improvement (4B)	0	0.0%	0	0	0.0%	0
Comfortable Empty Nesters (5A)	0	0.0%	0	0	0.0%	0
Parks and Rec (5C)	0	0.0%	0	0	0.0%	0
Midlife Constants (5E)	0	0.0%	0	0	0.0%	0
Up and Coming Families (7A)	0	0.0%	0	0	0.0%	0
Silver & Gold (9A)	0	0.0%	0	0	0.0%	0
Golden Years (9B)	0	0.0%	0	0	0.0%	0
The Elders (9C)	0	0.0%	0	0	0.0%	0
Military Proximity (14A)	0	0.0%	0	0	0.0%	0
5. Semirural	6	0.4%	4	18	0.5%	6
Middleburg (4C)	0	0.0%	0	0	0.0%	0
Heartland Communities (6F)	6	0.4%	16	18	0.5%	25
Farm to Table (7E)	0	0.0%	0	0	0.0%	0
Senior Escapes (9D)	0	0.0%	0	0	0.0%	0
Down the Road (10D)	0	0.0%	0	0	0.0%	0
Small Town Sincerity (12C)	0	0.0%	0	0	0.0%	0
6. Rural	1,652	99.6%	611	3,397	99.5%	609
Green Acres (6A)	0	0.0%	0	0	0.0%	0
Salt of the Earth (6B)	0	0.0%	0	0	0.0%	0
The Great Outdoors (6C)	0	0.0%	0	0	0.0%	0
Prairie Living (6D)	0	0.0%	0	0	0.0%	0
Rural Resort Dwellers (6E)	0	0.0%	0	0	0.0%	0
Southern Satellites (10A)	1,089	65.7%	2,125	2,268	66.4%	2,119
Rooted Rural (10B)	563	34.0%	1,839	1,129	33.1%	1,817
Economic BedRock (10C)	0	0.0%	0	0	0.0%	0
Rural Bypasses (10E)	0	0.0%	0	0	0.0%	0
Unclassified (15)	0	0.0%	0	0	0.0%	0

Data Note: This report identifies neighborhood segments in the area, and describes the socioeconomic quality of the immediate neighborhood. The index is a comparison of the percent of households or Total Population 18+ in the area, by Tapestry segment, to the percent of households or Total Population 18+ in the United States, by segment. An index of 100 is the US average.

Source: Esri



Time Series Profile

Boyd's Corners Bible Church
4740 County Route 21, Jasper, New York, 14855
Drive Time: 20 minute radius

Prepared by Esri
Latitude: 42.15330
Longitude: -77.44231

	2020	2021	2022	Average	Median
Population					
Total	4,764	4,703	4,619	4,695	4,703
Change		-61	-84	-73	N/A
Percent Change		-1.3%	-1.8%	-1.6%	-1.6%
Annual Rate		-1.3%	-1.5%	-1.4%	-1.4%
Households					
Total	1,692	1,679	1,657	1,676	1,679
Change		-13	-22	-18	N/A
Percent Change		-0.8%	-1.3%	-1.1%	-1.1%
Annual Rate		-0.8%	-1.0%	-0.9%	-0.9%
Housing Units					
Total	2,075	2,081	2,058	2,071	2,075
Change		6	-23	-9	N/A
Percent Change		0.3%	-1.1%	-0.4%	-0.4%
Annual Rate		0.3%	-0.4%	-0.1%	-0.1%

Data Note: The Esri Vintage 2022 Time Series (2020 thru 2021) represents July 1 annual estimates in 2022 geography. With each annual release,
Source: U.S. Census Bureau, Census 2010 Summary File 1. Esri forecasts for 2022 and 2027.